



Representative Viewpoint	VP1
Visual Receptor	Wade Platts and Wildmans Farmhouse
Location	A59, north western corner of Site (at boundary)
Receptor description	Residential, Highway, Highway Footpath
View and orientation	Views east and south across Site
View elevation	
Proximity to proposals	
Extent of Visibility	
Receptor Susceptibility	

tpm landscape
chartered landscape architects

Viewpoint 1

Project: Langho


Client: Ribble Valley



Representative Viewpoint	VP2
Visual Receptor	A59
Location	Close to mid way along northern boundary of Site and A59
Receptor description	Highway
View and orientation	looking south
View elevation	
Proximity to proposals	
Extent of Visibility	
Receptor Susceptibility	


 chartered landscape architects

Viewpoint 2
Project: Langho
Client: Ribble Valley



Representative Viewpoint	VP3
Visual Receptor	Residential property Green Nook and A59
Location	opposite northern boundary to site towards the east
Receptor description	residential property facing the site and the highway
View and orientation	looking south
View elevation	
Proximity to proposals	
Extent of Visibility	
Receptor Susceptibility	

tpm landscape
chartered landscape architects

Viewpoint 3
Project: Langho
Client: Ribble Valley



Representative Viewpoint	VP4
Visual Receptor	PRoW 6
Location	northern section of FP6
Receptor description	footpath travelling north of the Site
View and orientation	looking south
View elevation	
Proximity to proposals	
Extent of Visibility	
Receptor Susceptibility	

tpm landscape
chartered landscape architects

Viewpoint 4
Project: Langho
Client: Ribble Valley



Representative Viewpoint	VP5
Visual Receptor	PRoW
Location	Public Footpath 6 from north near A59
Receptor description	Path crossing the Site
View and orientation	looking south
View elevation	
Proximity to proposals	
Extent of Visibility	
Receptor Susceptibility	

tpm landscape
chartered landscape architects

Viewpoint 5
Project: Langho
Client: Ribble Valley



Representative Viewpoint	VP6
Visual Receptor	VP5
Location	PRoW from south near rail station
Receptor description	Public Footpath 6
View and orientation	Path crossing the Site
View elevation	looking south
Proximity to proposals	
Extent of Visibility	
Receptor Susceptibility	


 chartered landscape architects

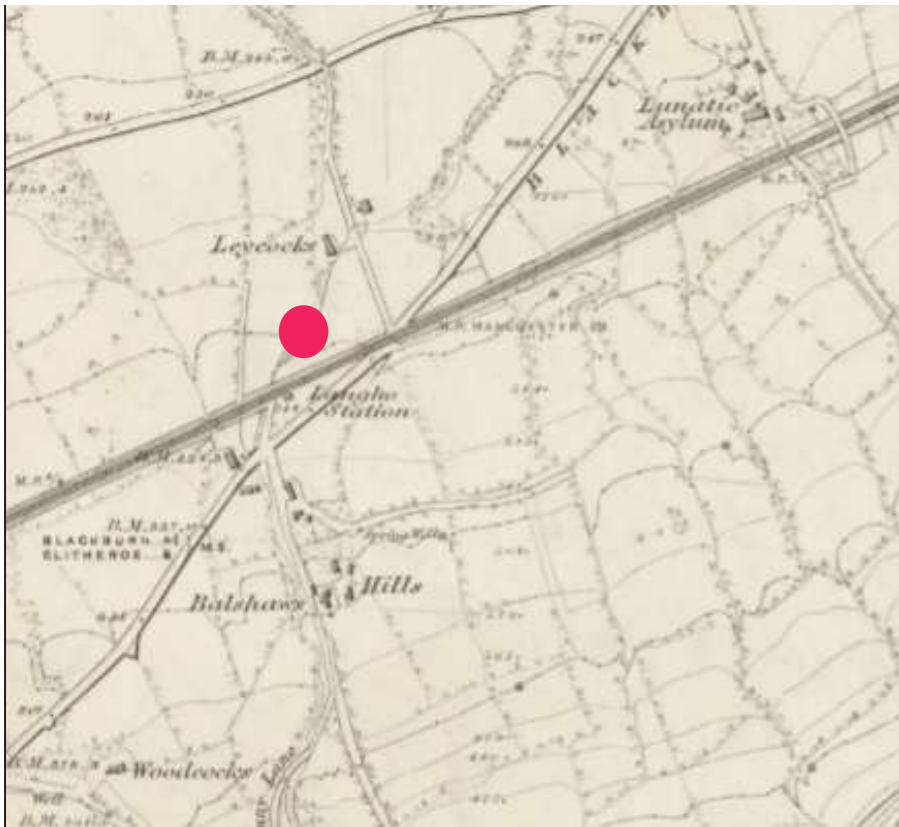
Viewpoint 6
Project: Langho
Client: Ribble Valley



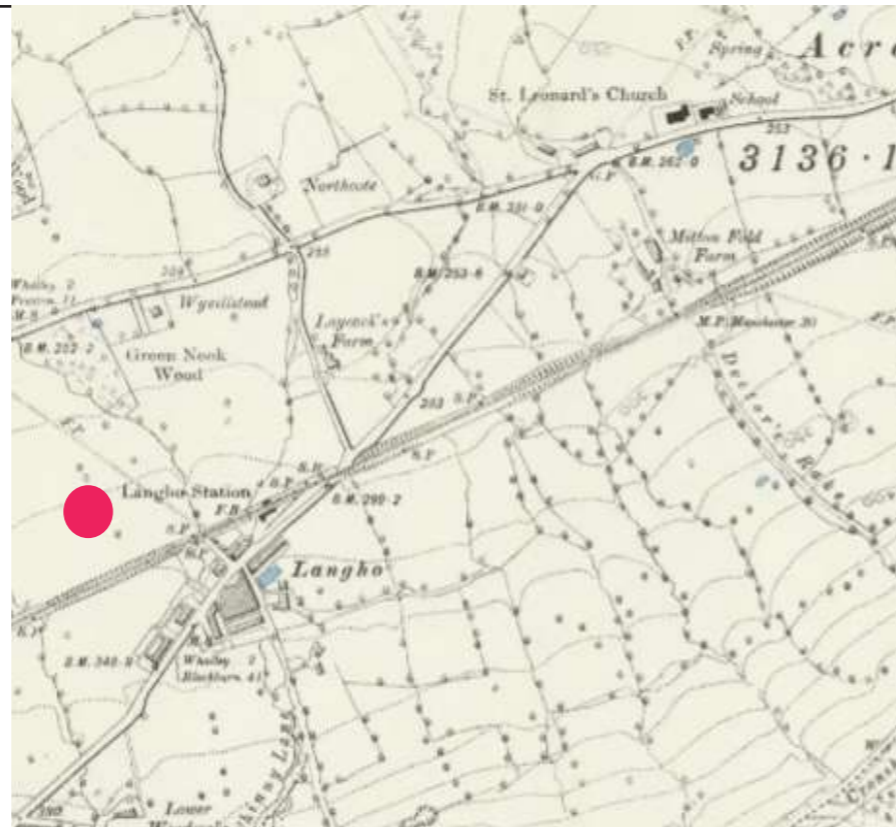
Representative Viewpoint	VP7
Visual Receptor	Railway Platform
Location	Railway Station
Receptor description	Station Platform
View and orientation	looking north
View elevation	
Proximity to proposals	
Extent of Visibility	
Receptor Susceptibility	


 chartered landscape architects

Viewpoint 7
Project: Langho
Client: Ribble Valley



1844



1892



1929



1937



1960

tpm landscape
chartered landscape architects

Historic Map Regression

Project: Langho

Client: Ribble Valley